


















STREET MAP

-  PUBLIC BUILDING
-  SCHOOL
-  CHURCH
-  PUBLIC BOAT ACCESS
-  STATE HIGHWAY
-  COUNTY ROAD / HIGHWAY
-  PUBLIC STREET
-  PRIVATE STREET
-  COMMON DRIVE
-  SECTION LINE (STREET GRID)
-  CITY BOUNDARY
-  QUADRANT (NW, NE, SW, SE)
-  LAKE
-  MUNICIPAL PARK / OPEN SPACE
-  COUNTY / REGIONAL PARK
-  PROPOSED FUTURE ANNEXATION AREA
-  SHAKOPEE MDEWAKANTON SIOUX COMMUNITY - TRUST PROPERTY

Last Updated March 2008
City of Prior Lake Public Works Department
x:\engineering\city_map\citymap.apr

POINTS OF INTEREST

- CITY PARKS:**
- BOUDINS PARK.....NE G2
 - BROOKVILLE HILLS PARK.....SE F4
 - CARDINAL RIDGE PARK.....NE E2
 - CARRIAGE HILLS PARK.....NE E2
 - CRYSTAL LAKE PARK.....NE E3
 - DEERFIELD PARK.....SE F5
 - FAIRWAY HEIGHTS PARK.....NW D3
 - FISH POINT PARK.....SE F4
 - GLYNWATER PARK.....NW D3
 - GRAINWOOD CROSSING PARK.....SE E3
 - GREEN OAKS PARK.....NW C3
 - HAAS LAKE PARK.....NW C3
 - HERITAGE PARK.....SW D5
 - HICKORY SHORES PARK.....NW C4
 - HOWARD LAKE PARK.....NE E3
 - INDIAN RIDGE PARK.....SE F3
 - ISLAND VIEW PARK.....NW D2
 - JEFFERS POND PARK.....NW D2
 - JEFFERS SOUTH PARK.....NW D3
 - KNOB HILL PARK.....NE E2
 - LAKEFRONT PARK.....SE E3
 - MEADOW VIEW PARK.....NW C2
 - MEMORIAL PARK.....NE F4
 - NORTH SHORE OAKS PARK.....NE F2
 - NORTHWOOD MEADOWS PARK.....NW C4
 - NORTHWOOD PARK.....SW C4
 - OAKLAND BEACH PARK.....SE E2
 - RASPBERRY RIDGE PARK.....NE E2
 - RASPBERRY WOODS PARK.....NE E2
 - RICE LAKE PARK.....SW D5
 - SAND POINT BEACH.....NE F2
 - SAND POINT PARK.....NE F2
 - SHEPHERDS PATH PARK.....NW D1
 - SPRING LAKE PARK.....NW C3
 - SUNSET HILLS PARK.....SW D5
 - THE PONDS PARK.....NE E5
 - THOMAS RYAN MEMORIAL PARK.....SE E5
 - TIMBER CREST PARK.....NE E4
 - WATZL'S POINT BEACH.....SE E3
 - WESTBURY PONDS PARK.....SW E4
 - WHITTAL ISLAND PARK.....SE F5
 - WILDERNESS PONDS PARK.....SE F4
 - WILDS NORTH PARK.....NE C2
 - WILDS PARK.....NW D3
 - WILLOWS PARK.....SW D4
 - WOODROSE PARK.....NE E3
 - WOODS AT THE WILDS PARK.....NW D2
 - WOODVIEW PARK.....SW D5
- REGIONAL PARKS:**
- CLEARY LAKE REGIONAL PARK.....SE G5
 - SPRING LAKE REGIONAL PARK.....NW C4
- PUBLIC BOAT ACCESSES (DNR):**
- SAND POINT (LOWER).....NE F2
 - DEWITTE AV (UPPER).....SW D4
- PUBLIC BUILDINGS:**
- 1) CITY HALL.....SE E4
 - 2) LIBRARY.....SE E4
 - 3) POST OFFICE.....SE E4
 - 4) FIRE STATION #1.....SE E4
 - 5) MAINTENANCE CENTER.....SE E4
 - 6) LAKEFRONT PARK PAVILION.....SE E3
 - 7) FIRE STATION #2.....NW D2
 - 8) POLICE STATION.....SE E4
- SCHOOLS:**
- 9) JEFFERS POND ELEMENTARY.....NW D2
 - 10) HIDDEN OAKS MIDDLE SCHOOL.....SE F3
 - 11) TWIN OAKS MIDDLE SCHOOL.....SE F3
 - 12) GRAINWOOD ELEMENTARY.....SE F4
 - 13) FIVE HAWKS ELEMENTARY.....NE E4
 - 14) WESTWOOD ELEMENTARY.....SE E4
 - 15) ST. MICHAEL'S PAROCHIAL.....SE E4
 - 16) PRIOR LAKE CHRISTIAN.....SW F4
 - 17) ST. PAUL'S LUTHERAN (L.C.M.C.).....SE F3
 - 18) EDGEWOOD KINDERGARTEN.....SE F3
 - 19) PRIOR LAKE HIGH SCHOOL.....SE G3
- CHURCHES:**
- 20) FRIENDSHIP CHURCH.....SW D5
 - 21) HOLY TRINITY METHODIST.....SE E4
 - 22) MINNESOTA VALLEY COMMUNITY CHURCH.....SE F3
 - 23) PRIOR LAKE ASSEMBLY OF GOD.....NE C2
 - 24) PRIOR LAKE BAPTIST.....SE F4
 - 25) SHEPHERD OF THE LAKE LUTHERAN CHURCH.....NW D1
 - 26) ST. MICHAEL'S CATHOLIC.....SE E4
 - 27) ST. PAUL'S LUTHERAN.....SE F3
 - 28) FAITH EVANGELICAL LUTHERAN CHURCH.....SE E4
 - 29) HOLY CROSS LUTHERAN.....NE E2
- CEMETERIES:**
- SPRING LAKE CEMETERY.....SW D4
 - ST. MICHAEL'S CEMETERY.....SE F4
 - ST. PAUL'S CEMETERY.....SE F4

A STREET INDEX

140TH ST. NE	E1 G1
140TH ST. NW	F2 D2
150TH ST. SE	E3
154TH ST. NE	E3
160TH ST. SE	E3 F3
165TH ST. NW	D4 D5
170TH ST. SW	D4 D5
176TH ST. SW	D5
180TH ST.	CS, DS, F5
ADDISON WAY NW	F4 B4
ADRIAN CIR. SE	F4 B4
ALBANY AV. SE	E4
AMBLEWOOD DR. NE	E4
ANNA TR. SE	E2 E3
APPALACHIA TR. NE	E2 E3
ARCADIA AV. SE	E4
ARCTIC CIR. NW	D3
ASHORR, N. SE	F2
ASPEN AV. NE	F2
BADGER CIR. NW	C2
BALSAM ST. SW	D5
BANDEL PASS NW	C4
BASS ST. SE	E3
BASSWOOD CIR. SW	D4
BAY AV. SW	D4
BAY KNOLLS DR. NW	D3
BEAVERVIEW CIR. NE	E2
BEACH ST. NE	E2
BELMONT AV. NW	B4, C4
BERENS CT. NW	B4
BIANCA CIR. SE	E3
BIG HORN PASS NW	E4
BIRCH AV. SE	E4
BIRCHWOOD AV. NE	F2
BLACK BEAR CIR. NW	E2, E3
BLACK OAK RD. NE	E2, E3
BLACK LAKE TR. SE	E2, E3
BLUEBIRD TR. NE	E2
BLUFF HEIGHTS TR. SE	E4, F4
BOBCAT CIR. NW	C3
BOGARTWAY TR. NW	C3
BOUDIN ST. NE	C2
BOUNTY ST. SE	F4
BREEZE POINT RD. SE	C4
BRENTWOOD PASS NW	C4
BREWER DR. NW	D1
BRIERLEY RD. NE	E2
BROOKMEAD BLVD. NW	E2
BROOKS CIR. SE	F4
BROOKSIDE LN. NW	D3
BURR OAK LN. SE	F5
BRUNSWICK AV. SE	E4
BURR OAK LN. SE	F5
BUSSE PKWY. SE	E5
BUTTERFIELD CT. NE	E2
BUTTERNUT CIR. NW	D4
C. J. CIR. SE	E4
CALMUT AV. NE	E3
CAMBRIDGE CIR. SE	E4
CANDLEWOOD LN. NE	F2
CANDY COVE TR. SE	F3
CANTER LN. NE	E2
CANTON RD. NW	C1
CARDINAL RIDGE TR. SE	F4
CARRIAGE CT. NE	E2
CARRIAGE HILLS PKWY. NE	E2
CARRIAGE LN. NE	E2
CASTLEGATE WAY NW	C2
CATES ST. SE	E4
CEDAR CIR. SE	E4
CEDARWOOD CIR. NE	F2
CEDARWOOD CT. NE	F2
CEDARWOOD ST. NE	F2
CEDARWOOD TR. NE	F2
CENTENNIAL ST. SE	F3
CENTER RD. SW	C4, D4
CHERRY CT. NE	E2
CHESTNUT LN. NE	E2
CLEARY TR. SE	F5
CLONCHMAN CT. NE	E2
COACHMAN LN. NE	E2
COLORADO ST. SE	E4
COMMERCE AV. NE	G2
COMMUNITY CENTER DR. NW	C2
CONDONS ST. SE	F3
CONROY ST. NE	G2
COTTONWOOD LN. SE	F4
COUGAR PATH NW	C2
COVE AV. SE	G2
COYOTE CIR. NW	G2
CRANE CT. NW	D3
CREEDIT RIVER RD. SE	E4, F4
CREEKVIEW CIR. SW	E4
CRIST AV. NE	F1, F2
CRIMSON CT. SE	F4
CROSS ST. SW	D4
CROSSANDRA CIR. SE	F4
CROSSANDRA ST. SE	F4
CRYSTAL BAY LN. NW	D3
CRYSTAL CIR. NW	D3
DAKOTA ST. SE	E4
DAKOTA TR. NE	C3
DAKOTA TR. E	C3
DAKOTA TR. S.	C3
DAKOTA TR. W.	C3
DAKOTA TR. NW	B2, C3
DEERFIELD CIR. SE	F5
DEERFIELD LN. SE	F5
DENESE ST. NE	G2
DEWITTE CIR. NW	D3
DOVE CT. NE	E2
DRAKE CIR. NW	E3
DUBLIN RD. SE	E4
DUKOR AV. SE	D4
DUTCH AV. SE	E4
EAGLE CREEK AV. NE	E2, E3
EAGLE CREEK AV. SE	E3, E5
EAGLE CREEK CIR. NW	D3
EAGLES CIR. NW	C3
EAGLES RIDGE NW	D3
EAST OAK POINT DR. SE	F5
EAU CLAIRE TR. NE	E3
EDGEWATER CIR. NE	E3
EDGEWOOD DR. NW	D3
EDWARDS CIR. NE	E3
ELLEN CIR. SE	D4
EMASSY CIR. NE	F2
ENCLAVE CT. NW	D2
ENRIE AV. SE	E4
ERIN CIR. SE	F4
ESTATE AV. SE	G2
EVANSTON AV. SE	F4
FAIRBANKS TR. NE	E2
FAIRLAWN AV. SW	C5
FAIRVIEW SHORES TR. SE	F2
FAIRVIEW RD. SW	D5
FAIRWAY HEIGHTS CT. NW	D3
FAIRWAY HEIGHTS RD. NW	D3
FALCON CIR. NW	D2
FANWICK CT. SE	E2
FAWN MEADOW CUR. SE	F5
FENLEY AV. NE	F3
FILLMORE AV. SE	F4
FISH POINT RD. NE	F3, F5
FISHING AV. NE	C4, D4
FIVE HAWKS AV. SE	E4
FLAGSTAFF CIR. NW	D1
FLANDRAU CIR. SE	F3
FLANDRAU TR. NW	C3
FLINT RD. SE	F3
FOREST CIR. SE	F3
FOREST CT. SE	F3
FOUNTAIN HILLS DR. NE	E2
FOUNTAIN HILLS DR. NW	D2
FOX HOLLOW NW	E2
FOX HUNT CT. NE	E2
FOX RUN NW	C2
FOX TAIL CT. NW	D3
FOX TAIL TR. NW	D3
FOX TR. NW	C2
FRANKLIN CIR. SE	F4
FRANKLIN TR. SE	E4, F4
FREMONT AV. NW	D3
FREMONT CIR. NW	D3
FREMONT ST. NW	D3
FROST POINT CIR. SE	F3
FULBRIGHT CIR. SE	F3
GATEWAY ST. SE	F3
GLASCOCK TR. SE	F2
GLENDALE AV. SE	G2
GLORY CIR. SE	F3
GLYNWATER TR. NW	E3
GRAINWOOD CIR. NE	D3
GRAINWOOD TR. NE	D3
GRANITE CT. SE	F5
GRAYLING CIR. NE	G2
GREEN HILLS TR. SW	D4
GREEN OAKS TR. SE	D3
GRIST SWY. AV. NE	G1
GRIGGS ST. NW	D3
GROUSE CIR. NW	D5
GROUSE CIR. NW	D5
HAAS LAKE CIR. NW	C2
HAMPTON ST. NE	D3
HARBOR BEACH NE	G2
HARBOR PL. NE	G2
HARBORVIEW CIR. NE	E2
HAWK RIDGE CT. NW	C4
HAWK RIDGE RD. NW	C4, D4
HAWK RIDGE TR. NW	E2
HENNING CIR. NE	E1
HERITAGE LN. SE	E5
HICKORY AV. NE	E1
HIDDEN OAKS CIR. SE	F3
HIDDEN POND TR. NE	E2, E3
HIDDEN VIEW RD. NE	G2
HIGHLAND AV. NW	D3
HIGHLAND CT. NE	C3
HIGHPOINT CT. SE	F4
HILL CIR. SE	F4
HILLCREST ST. NE	E4
HILLSIDE CIR. NW	C2
HOPE ST. SE	F3
HORIZON DR. NE	F1
HORIZON TR. NE	F1
HOWARD LAKEDR. NW	B3, C3, D4
HUMMINGBIRD CT. SE	F2
HUMMINGBIRD TR. NE	E2
HURON ST. SE	F3
IDA CIR. SW	D5
INDIAN RIDGE CIR. SE	F3
INDUSTRIAL CIR. SE	D4
INGADONA BEACH CIR. SW	D3
ISLAND CIR. NW	D3
ISLAND VIEW CIR. NW	F4
ITASCA AV. SE	F4
JACKSON TR. NE	E1
JEFFERS CT. NW	D3
JEFFERS PASS NW	D2
JEFFERS PKWY. NW	D2
JORDAN AV. SE	F3, F4
KENNETT CURVE SW	D5
KENSINGTON AV. NE	D1
KENT ST. SW	F4
KESTREL TR. SW	D1
KILDEER LN. SE	F4
KNEASEY ST. SE	G2
KNOLLIDGE CT. NW	C4, D4
KNOLLIDGE DR. NW	C4, D4
KOP PKWY. SE	E3, E4
KORTSCH TR. SE	F3
LAKE BLUFF CIR. NW	D4
LAKE HAVEN CT. NW	D4
LAKE HAVEN TR. NW	D4
LAKEVIEW CIR. SE	E3
LAKEVIEW DR. NW	D4
LAKEVIEW SW. SW	B5, C5, D5
LANOU LN. NE	E2
LANGFORD BLVD. SW	B5, C5, D5
LANOU LN. NE	E2
LEXINGTON CT. SE	F4
LIAC LN. SE	F5
LINE RD. SW	C4, D4
LINDEN CIR. NW	D1
LITTLE CROW DR. NW	D1
LOIS AV. NE	G2
LOIS LN. NW	D1
LONE PINE CT. SE	E5
LONE TREE ISLAND CIR. NE	D4
LORDS ST. NE	G2
LORI RD. SE	F3
LOST HORIZON CIR. SE	F3
LUTHER RD. SE	F3
LYONS AV. SE	E4
MAJESTIC LN. NW	D3
MANDAN AV. SE	F4
MANDAN AV. SE	F4
MANITOU RD. NE	E2
MAPLE DR. SW	D5
MAPLE GROVE LN. NW	C4
MAPLE LN. SE	C4
MAPLE TR. SE	E4
MAPLEWOOD ST. SE	E4
MARLEN CIR. SE	C3
MARSHALL RD. NW	A1, B6
MARSHFIELD LN. SE	F1
MARTINDALE ST. NE	F2
MARTINSON ISLAND RD. NE	E3
MAVES TR. SE	F2
MEADOW AV. NE	D1
MEADOW LAWN TR. NE	F4
MEADOWVIEW CT. SE	F4
MEMORIAL TR. SE	F4
MELERS CIR. SE	F3
MINNESOTA ST. SE	E4, F4
MISSION TR. SE	F4
MITOKA CIR. NE	D4
MONROE AV. SW	E2
MUSTTOWN RD. SE	E4, F4

B STREET INDEX

ADRIAN CIR. SE	F4
ALBANY AV. SE	E4
AMBLEWOOD DR. NE	E4
ANNA TR. SE	E2, E3
APPALACHIA TR. NE	E2, E3
ARCADIA AV. SE	E4
ARCTIC CIR. NW	D3
ASHORR, N. SE	F2
ASPEN AV. NE	F2
BADGER CIR. NW	C2
BALSAM ST. SW	D5
BANDEL PASS NW	C4
BASS ST. SE	E3
BASSWOOD CIR. SW	D4
BAY AV. SW	D4
BAY KNOLLS DR. NW	D3
BEAVERVIEW CIR. NE	E2
BEACH ST. NE	E2
BELMONT AV. NW	B4, C4
BERENS CT. NW	B4
BIANCA CIR. SE	E3
BIG HORN PASS NW	E4
BIRCH AV. SE	E4
BIRCHWOOD AV. NE	F2
BLACK BEAR CIR. NW	E2, E3
BLACK OAK RD. NE	E2, E3
BLACK LAKE TR. SE	E2, E3
BLUEBIRD TR. NE	E2
BLUFF HEIGHTS TR. SE	E4, F4
BOBCAT CIR. NW	C3
BOGARTWAY TR. NW	C3
BOUDIN ST. NE	C2
BOUNTY ST. SE	F4
BREEZE POINT RD. SE	C4
BRENTWOOD PASS NW	C4
BREWER DR. NW	D1
BRIERLEY RD. NE	E2
BROOKMEAD BLVD. NW	E2
BROOKS CIR. SE	F4
BROOKSIDE LN. NW	D3
BURR OAK LN. SE	F5
BRUNSWICK AV. SE	E4
BURR OAK LN. SE	F5
BUSSE PKWY. SE	E5
BUTTERFIELD CT. NE	E2
BUTTERNUT CIR. NW	D4
C. J. CIR. SE	E4
CALMUT AV. NE	E3
CAMBRIDGE CIR. SE	E4
CANDLEWOOD LN. NE	F2
CANDY COVE TR. SE	F3
CANTER LN. NE	E2
CANTON RD. NW	C1
CARDINAL RIDGE TR. SE	F4
CARRIAGE CT. NE	E2
CARRIAGE HILLS PKWY. NE	E2
CARRIAGE LN. NE	E2
CASTLEGATE WAY NW	C2
CATES ST. SE	E4
CEDAR CIR. SE	E4
CEDARWOOD CIR. NE	F2
CEDARWOOD CT. NE	F2
CEDARWOOD ST. NE	F2
CEDARWOOD TR. NE	F2
CENTENNIAL ST. SE	F3
CENTER RD. SW	C4, D4
CHERRY CT. NE	E2
CHESTNUT LN. NE	E2
CLEARY TR. SE	F5
CLONCHMAN CT. NE	E2
COACHMAN LN. NE	E2
COLORADO ST. SE	E4
COMMERCE AV. NE	G2
COMMUNITY CENTER DR. NW	C2
CONDONS ST. SE	F3
CONROY ST. NE	G2
COTTONWOOD LN. SE	F4
COUGAR PATH NW	C2
COVE AV. SE	G2
COYOTE CIR. NW	G2
CRANE CT. NW	D3
CREEDIT RIVER RD. SE	E4, F4
CREEKVIEW CIR. SW	E4
CRIST AV. NE	F1, F2
CRIMSON CT. SE	F4
CROSS ST. SW	D4
CROSSANDRA CIR. SE	F4
CROSSANDRA ST. SE	F4
CRYSTAL BAY LN. NW	D3
CRYSTAL CIR. NW	D3
DAKOTA ST. SE	E4
DAKOTA TR. NE	C3
DAKOTA TR. E	C3
DAKOTA TR. S.	C3
DAKOTA TR. W.	C3
DAKOTA TR. NW	B2, C3
DEERFIELD CIR. SE	F5
DEERFIELD LN. SE	F5
DENESE ST. NE	G2
DEWITTE CIR. NW	D3
DOVE CT. NE	E2
DRAKE CIR. NW	E3
DUBLIN RD. SE	E4
DUKOR AV. SE	D4
DUTCH AV. SE	E4
EAGLE CREEK AV. NE	E2, E3
EAGLE CREEK AV. SE	E3, E5
EAGLE CREEK CIR. NW	D3
EAGLES CIR. NW	C3
EAGLES RIDGE NW	D3
EAST OAK POINT DR. SE	F5
EAU CLAIRE TR. NE	E3
EDGEWATER CIR. NE	E3
EDGEWOOD DR. NW	D3
EDWARDS CIR. NE	E3
ELLEN CIR. SE	D4
EMASSY CIR. NE	F2
ENCLAVE CT. NW	D2
ENRIE AV. SE	E4
ERIN CIR. SE	F4
ESTATE AV. SE	G2
EVANSTON AV. SE	F4
FAIRBANKS TR. NE	E2
FAIRLAWN AV. SW	C5
FAIRVIEW SHORES TR. SE	F2
FAIRVIEW RD. SW	D5
FAIRWAY HEIGHTS CT. NW	D3
FAIRWAY HEIGHTS RD. NW	D3
FALCON CIR. NW	D2
FANWICK CT. SE	E2
FAWN MEADOW CUR. SE	F5
FENLEY AV. NE	F3
FILLMORE AV. SE	F4
FISH POINT RD. NE	F3, F5
FISHING AV. NE	C4, D4
FIVE HAWKS AV. SE	E4
FLAGSTAFF CIR. NW	D1
FLANDRAU CIR. SE	F3
FLANDRAU TR. NW	C3
FLINT RD. SE	F3
FOREST CIR. SE	F3
FOREST CT. SE	F3
FOUNTAIN HILLS DR. NE	E2
FOUNTAIN HILLS DR. NW	D2
FOX HOLLOW NW	E2
FOX HUNT CT. NE	E2
FOX RUN NW	C2
FOX TAIL CT. NW	D3
FOX TAIL TR. NW	D3
FOX TR. NW	C2
FRANKLIN CIR. SE	F4
FRANKLIN TR. SE	E4, F4
FREMONT AV. NW	D3
FREMONT CIR. NW	D3